




# AX16

## Habitat Quality with Aerial Photo

AW15	AW16	AW17
AX15	AX16	AX17
AY15	AY16	AY17



Australian Government  
Department of the Environment, Water, Heritage and the Arts

### Legend

#### Habitat Quality

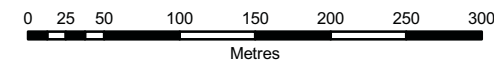
- Excellent
- Good
- Fair
- Poor
- Very Poor
- Cleared

This map is produced in February 2010 by Dr. Miriam Goosem and Mr. Les Searle as part of the Mission Beach Habitat Quality Project of the Australian Government's Marine and Tropical Sciences Research Facility.

Data sources:

- Habitat Quality
  - Mr Les Searle and Dr Miriam Goosem by on screen digitising and spatial analysis of stereo aerial photography supplied by Queensland Department of Environment and Resource Management (DERM).
  - © Mr Les Searle and Dr. Miriam Goosem
- Aerial photo mosaic
  - Queensland Department of Environment and Resource Management (DERM) photography flown in August 2006.
  - © Queensland Government 2010.
- Place Names & Location Map
  - 1:1million topographic mapping supplied by Geoscience Australia.
  - © Geoscience Australia 2010.
- Roads
  - © Pitney Bowes MapInfo Australia Pty Ltd, 2008


Datum: GDA94



# AX16

## Habitat Quality

AW15	AW16	AW17
AX15		AX17
AY15	AY16	AY17



### Legend

#### Habitat Quality

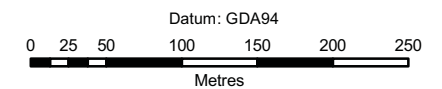
- Excellent
- Good
- Fair
- Poor
- Very Poor
- Cleared



This map is produced in February 2010 by Dr. Miriam Goosem and Mr. Les Searle as part of the Mission Beach Habitat Quality Project of the Australian Government's Marine and Tropical Sciences Research Facility.

Data sources:

- Habitat Quality
  - Mr Les Searle and Dr Miriam Goosem by on screen digitising and spatial analysis of stereo aerial photography supplied by Queensland Department of Environment and Resource Management (DERM).
  - © Mr Les Searle and Dr. Miriam Goosem
- Place Names & Location Map
  - 1:1million topographic mapping supplied by Geoscience Australia.
  - © Geoscience Australia 2010.
- Roads
  - © Pitney Bowes MapInfo Australia Pty Ltd, 2008



# AX16

## Percentage Canopy Cover

AW15	AW16	AW17
AX15		AX17
AY15	AY16	AY17



Australian Government  
Department of the Environment, Water, Heritage and the Arts

### Legend

#### Percentage Canopy Cover

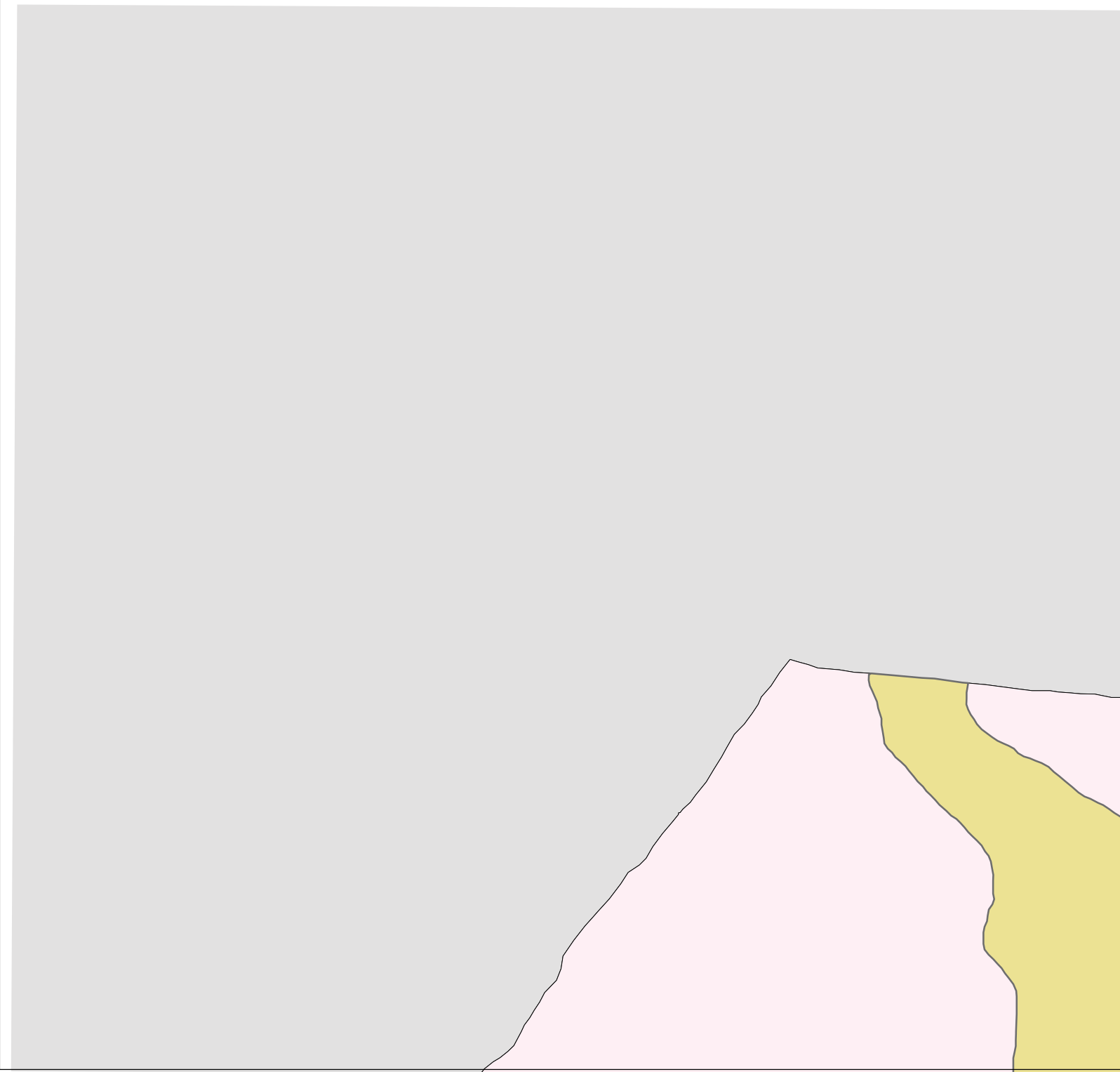

	0 - 20 %
	20 - 40%
	40 - 60%
	60 - 80%
	80 - 100%
	Cleared

This map is produced in February 2010 by Dr. Miriam Goosem and Mr. Les Searle as part of the Mission Beach Habitat Quality Project of the Australian Government's Marine and Tropical Sciences Research Facility.

Data sources:

- Percentage Canopy Cover
  - Mr Les Searle and Dr Miriam Goosem by on screen digitising and spatial analysis of stereo aerial photography supplied by Queensland Department of Environment and Resource Management (DERM).
  - © Mr Les Searle and Dr. Miriam Goosem
- Place Names & Location Map
  - 1:1million topographic mapping supplied by Geoscience Australia.
  - © Geoscience Australia 2010.
- Roads
  - © Pitney Bowes MapInfo Australia Pty Ltd, 2008


Datum: GDA94



# AX16

## Shape/Size Index

AW15	AW16	AW17
AX15		AX17
AY15	AY16	AY17



Australian Government  
Department of the Environment, Water, Heritage and the Arts

### Legend

#### Shape/Size Index


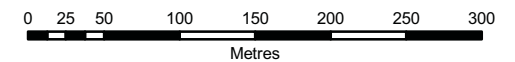
- 1
- 2
- 3
- 4
- 5
- Cleared

This map is produced in February 2010 by Dr. Miriam Goosem and Mr. Les Searle as part of the Mission Beach Habitat Quality Project of the Australian Government's Marine and Tropical Sciences Research Facility.

Data sources:

- Shape/Size Index
  - Mr Les Searle and Dr Miriam Goosem by on screen digitising and spatial analysis of stereo aerial photography supplied by Queensland Department of Environment and Resource Management (DERM).
  - © Mr Les Searle and Dr. Miriam Goosem
- Place Names & Location Map
  - 1:1million topographic mapping supplied by Geoscience Australia.
  - © Geoscience Australia 2010.
- Roads
  - © Pitney Bowes MapInfo Australia Pty Ltd, 2008

Datum: GDA94



# AX16

## Vegetation Quality Index

AW15	AW16	AW17
AX15		AX17
AY15	AY16	AY17



Australian Government  
Department of the Environment, Water, Heritage and the Arts

### Legend

#### Vegetation Quality Index

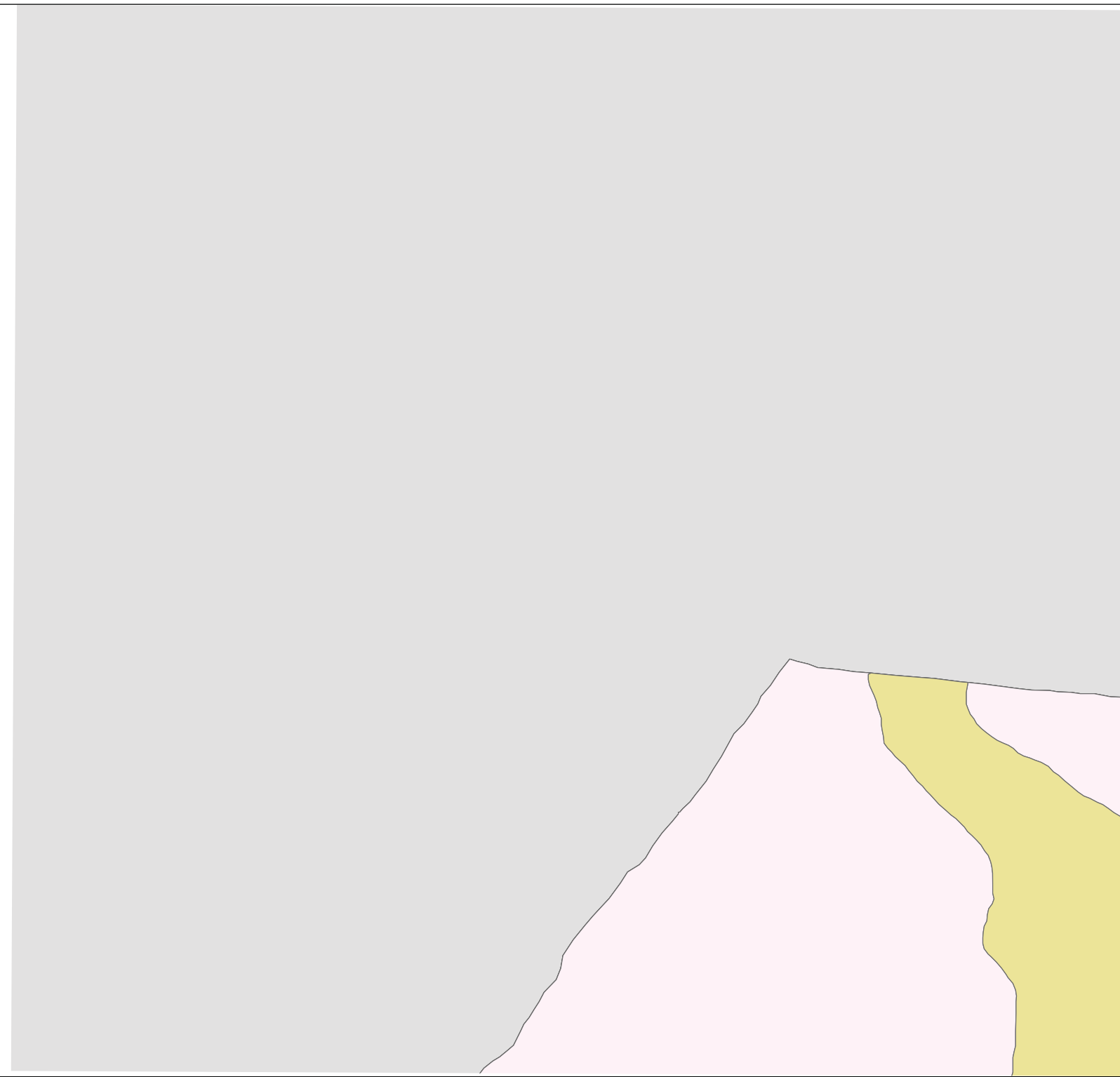
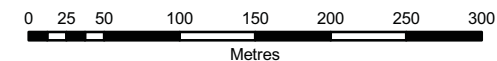
	Excellent
	Good
	Fair
	Poor
	Very Poor
	Cleared

This map is produced in February 2010 by Dr. Miriam Goosem and Mr. Les Searle as part of the Mission Beach Habitat Quality Project of the Australian Government's Marine and Tropical Sciences Research Facility.

Data sources:

- Vegetation Quality Index
  - Mr Les Searle and Dr Miriam Goosem by on screen digitising and spatial analysis of stereo aerial photography supplied by Queensland Department of Environment and Resource Management (DERM).
  - © Mr Les Searle and Dr. Miriam Goosem
- Place Names & Location Map
  - 1:1million topographic mapping supplied by Geoscience Australia.
  - © Geoscience Australia 2010.
- Roads
  - © Pitney Bowes MapInfo Australia Pty Ltd, 2008


Datum: GDA94



# AX16

## Vegetation Types

AW15	AW16	AW17
AX15		AX17
AY15	AY16	AY17



Australian Government  
Department of the Environment, Water, Heritage and the Arts

### Legend

#### Vegetation Types


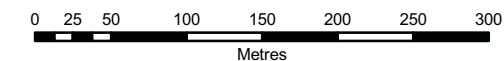
- Rainforest
- Sclerophyll Rainforest
- Sclerophyll Open Forest
- Sclerophyll Woodland
- Sclerophyll Open Woodland
- Melaleuca Woodland
- Melaleuca Swamp Open Forest
- Melaleuca Swamp Woodland
- Melaleuca Swamp Open Woodland
- Grassland
- Beach Ridge & Swale
- Mangrove
- Sapphire
- Plantation
- Cleared

This map is produced in February 2010 by Dr. Miriam Goosem and Mr. Les Searle as part of the Mission Beach Habitat Quality Project of the Australian Government's Marine and Tropical Sciences Research Facility.

Data sources:

- Vegetation Types
  - Dr Miriam Goosem and Mr Les Searle broad vegetation types by aggregation of detailed vegetation types from the Vegetation of the Wet Tropics of Queensland Bioregion (WTMA 2008) by J.P Stanton and D. Stanton. © Dr. Miriam Goosem and Mr Les Searle
- Place Names & Location Map
  - 1:1million topographic mapping supplied by Geoscience Australia. © Geoscience Australia 2010.
- Roads
  - © Pitney Bowes MapInfo Australia Pty Ltd, 2008

Datum: GDA94






# AX16

## Aerial Photography

AW15	AW16	AW17
AX15		AX17
AY15	AY16	AY17



Australian Government


Department of the Environment, Water, Heritage and the Arts

This map is produced in February 2010 by Dr. Miriam Goosem and Mr. Les Searle as part of the Mission Beach Habitat Quality Project of the Australian Government's Marine and Tropical Sciences Research Facility.

Data sources:

- Aerial photo mosaic
  - Queensland Department of Environment and Resource Management (DERM) photography flown in August 2006.
  - © Queensland Government 2010.
- Place Names & Location Map
  - 1:1million topographic mapping supplied by Geoscience Australia.
  - © Geoscience Australia 2010.
- Roads
  - © Pitney Bowes MapInfo Australia Pty Ltd, 2008

Datum: GDA94



# AX16 Habitat Quality, Tenure

AW15	AW16	AW17
AX15		AX17
AY15	AY16	AY17



Australian Government  
Department of the Environment, Water, Heritage and the Arts

## Legend

Tenure	Habitat Quality
Freehold Land	Excellent
Reserve	Good
State Lease	Fair
State Land	Poor
	Very Poor
	Cleared

This map is produced in February 2010 by Dr. Miriam Goosem and Mr. Les Searle as part of the Mission Beach Habitat Quality Project of the Australian Government's Marine and Tropical Sciences Research Facility.

Data sources:

- Habitat Quality
  - Mr Les Searle and Dr Miriam Goosem by on screen digitising and spatial analysis of stereo aerial photography supplied by Queensland Department of Environment and Resource Management (DERM).
  - © Mr Les Searle and Dr. Miriam Goosem
- Tenure
  - Based on Tenure attribute in the DCDB supplied by Queensland Department of Environment and Resource Management (DERM)
  - © Queensland Government 2004.
- Place Names & Location Map
  - 1:1million topographic mapping supplied by Geoscience Australia.
  - © Geoscience Australia 2010.
- Roads
  - © Pitney Bowes MapInfo Australia Pty Ltd, 2008

Datum: GDA94

